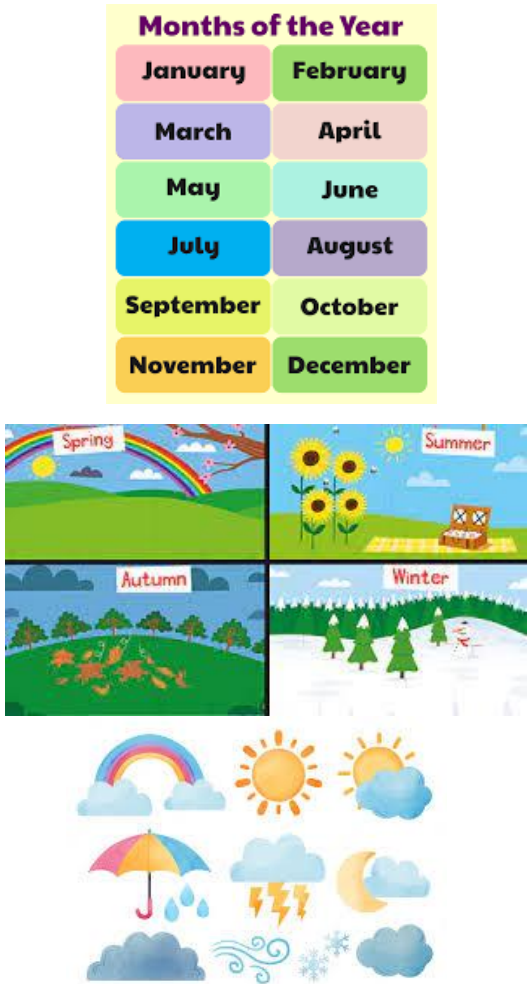








Year 1 Autumn: Geography Knowledge Mat


Weather and Seasons

Key Vocabulary		Maps/ Images/ Features	Core Knowledge												
month	The year is split into 12 months.	 <p>Months of the Year</p> <table border="1"> <tr> <td>January</td> <td>February</td> </tr> <tr> <td>March</td> <td>April</td> </tr> <tr> <td>May</td> <td>June</td> </tr> <tr> <td>July</td> <td>August</td> </tr> <tr> <td>September</td> <td>October</td> </tr> <tr> <td>November</td> <td>December</td> </tr> </table> <p>Spring, Summer, Autumn, Winter illustrations and weather icons.</p>	January	February	March	April	May	June	July	August	September	October	November	December	<ul style="list-style-type: none"> ➤ I know that in the United Kingdom, there are four different seasons: Winter, Spring, Summer, Autumn. ➤ I know each season has different weather types. ➤ I know the difference between the seasons. ➤ I know there are twelve months in one year: January, February, March, April, May, June, July, August, September, October, November, December.
January	February														
March	April														
May	June														
July	August														
September	October														
November	December														
season	A time of the year with a particular type of weather.														
weather	The temperature and other conditions outside.														
rain gauge	A tool you can use to show how much it has rained.														
temperature	How hot or cold it is.														
Earth	The world where we live.														
location	Where we are.														
weather forecast	Explaining what the weather will be like.														
United Kingdom	England, Wales, Scotland and Northern Ireland.														

Year 1 Spring: Geography Knowledge Mat



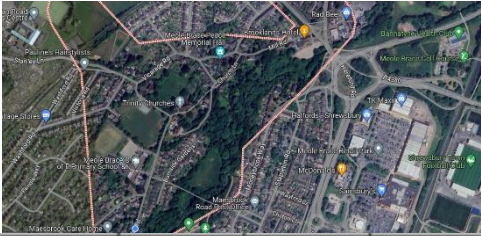

The United Kingdom

Key Vocabulary		Maps/ Images/ Features	Core Knowledge
capital city	The city where a country's government is e.g. London.	 	<ul style="list-style-type: none"> ➤ The United Kingdom is made up of four countries: England, Northern Ireland, Scotland and Wales. ➤ The four capital cities are: London (England), Edinburgh (Scotland), Cardiff (Wales) and Belfast (Northern Ireland). ➤ The United Kingdom is part of the continent of Europe. ➤ The United Kingdom is an island surrounded by water. ➤ Each country has it's own flag. The United Kingdom also has a flag which is sometimes called the Union Jack. ➤ The UK has human and physical features. Human features are made by people and physical features are made by nature.
country	An area of land that has its own government.	 	
feature	Something you would find in a place that is usually there e.g. house.		
Physical feature	Something made by nature e.g. hill, river.		
Human feature	Something made by man e.g a factory, shops.		
Europe	A continent North of the Equator.		
Local area	Where we live.		



Year 1 Summer: Geography Knowledge Mat

Our Local Area - Meole Brace and Shrewsbury

Key Vocabulary		Maps/ Images/ Features	Core Knowledge
settlement	A place where people live.	   	<ul style="list-style-type: none"> ➤ I know that an urban area has lots of people living there. Towns, cities and suburbs are all urban areas.
route	How you get from one place to another.		<ul style="list-style-type: none"> ➤ I know that a rural area has fewer people living there. Rural areas include the countryside, villages and hamlets.
urban	Areas where lots of people work and live.		<ul style="list-style-type: none"> ➤ I know some features of our school grounds.
rural	Areas where fewer people live.		<ul style="list-style-type: none"> ➤ I know some features of our local area including Meole Church, the local shop, the retail park, the play parks, the Rea Brook Nature reserve.
map symbol	Small picture on a map that shows you where things are.		<ul style="list-style-type: none"> ➤ I know that Meole Brace is a suburban area, south of Shrewsbury, Shropshire, West Midlands, England.
neighbourhood	Where we live - our local community.		<ul style="list-style-type: none"> ➤ I know that an Ordnance Survey map is used to help people find their way around an area.
county	An area of land in Britain.		<ul style="list-style-type: none"> ➤ I know how to identify Ordnance Survey map symbols.
town	A mid-sized settlement.		<ul style="list-style-type: none"> ➤ I know how to create a map of our local area.
village	A small sized settlement.		

